

# INDEX TO PLATS — Greenville County, S. C.

COTCO UNIVERSAL INDEX No. 1-8  
U.S. Patent No. 1437168—Copyright 1930

To locate names, open at SURNAME INITIAL TAB and refer  
to Buff Sub-index sheet for page reference.

Made by The Cott Index Company, Columbus, Ohio  
Sold by Walker, Evans & Cogswell Co., Charleston, S. C.

( 9 )

No.	DATE OF RECORD	NAME	GIVEN NAMES ABCDEFGHIJ	GIVEN NAMES KLMNOP	GIVEN NAMES QRSTUVWXYZ	BOOK	PAGE	BRIEF DESCRIPTION
	1789	City of	Greenville, S.C.			(Deed E	62	See Plat Book "N" Page 85. Grant Book A-359 Plat of Greenville, S.C.
	1883	City of	Greenville, S. C.		(In Part)	(Deed OO	313	St. John Cox, D. Surveyor Streets, Avenues & Alleys/ 2-6/10 A. E. Side Main St., City
	1884	City	Council, Greenville			(Deed PP	647	J.K. Dickson, D. Surveyor
		City	Greenville Water Works			D	49	
		City of	Greenville			G	130	Widening E. North St.
		City of	Greenville			P	67A	Beattie Prop.
		City of	Greenville			K	56-57	
		City of	Greenville			K	258-260)	
		City of	Greenville			S	9	
		City			Park	PP	647	
		City			Plumbing & Heating Co.	V	157B	
		City			View (White)	E	116	
		City			View	A	460	
		City			View Annex	F	15	
		City			View Annex	G	152-153)	
		City			View Annex	G	-154-155)	
		City			View Annex	H	80-82-141)	
		City			View Land Company	A	291-327-460-461)	

## INDEX TO PLATS — Greenville County, S. C.

B

COTCO UNIVERSAL INDEX No. 1-8  
U.S. Patent No. 1487168—Copyright 1930To locate names, open at SURNAME INITIAL TAB and refer  
to Buff Sub-Index sheet for page reference.REG. U. S. PAT. OFFICE *Chas. McCott* County Indexes Since 1888  
An Identifying Trade Mark

No.	DATE OF RECORD	NAME	GIVEN NAMES ABCDEFGHIH	GIVEN NAMES IJKLMNOP	GIVEN NAMES QRSTUVWXYZ	BOOK	PAGE	BRIEF DESCRIPTION
		City V			View Land Co.	A	360	6 acres belonging to T.T. Earle
		City			View Land Co.	C	112	
		City of	Greer			FF	73	
Mar. 23-56		City of	Fountain Inn			JJ	175	-
May 5/62		City of	Greenville			AAA	77	
July 31, '63		City of	Greenville		Right of Way	Deed 729	8	Crossing property of J. A. Watson
Aug. 2, '63		City of	Greenville		Right of Way	Deed 729	108	Crossing property of Ethel L. Haggood
Sept. 23/63		City of	Greenville			Deed 732	168	R/W John B. Winter et al
Jan. 17/64		City of	Greenville			Deed 740	199	Works R/W Water Line-Greenville Water/
April 15/64		City of	Greenville Water Works			Deed 746	517	
May 5/64		City of	Greenville			Deed 748	91	
May 11/64		City of	Greenville			Deed 748	94	
May 28/64		City of	Greenville		Patrick (Prop. of W. R. Timmons & W. T.	Deed XX	187	Prop. bought from John P. Ashmore, Jr.
Aug. 12/64		City of	Greenville		" " Willie E. Guest	Deed 755	189	Chick Springs Twp.
Aug. 11/64		City of	Greenville		" " Darel Nina Young and/	Deed 755	142	
Sept. 21/64		City of	Greenville		" " Stanley I. Coleman	Deed 758	36	
Sept. 21/64		City of	Greenville		" " Mrs. Myrtle S. Childs)	Deed 758	42	
		City of	Greenville		" " A. E. Smith)	Deed 758	42	

# INDEX TO PLATS — Greenville County, S. C.

COTT FAMILY NAME INDEX No. 1—Reg.  
Copyright 1933 A-122559

☞ To locate names, open at SURNAME INITIAL TAB and refer to Buf Sub-Index sheet for page reference.


Made by The Cott Index Company, Columbus, Ohio  
Sold by The State Commercial Prtg. Co., Columbia, S. C.

( )

	No.	DATE OF RECORD	NAME	GIVEN NAMES ABCDEFGH	GIVEN NAMES IJKLMNO	GIVEN NAMES PQRSTUVWXYZ		BOOK	PAGE	BRIEF DESCRIPTION
		Oct. 2/64	City	of Greenville				Deed 758	570	Augusta Acres
		Oct. 19/64	City	of Greenville				Deed 760	24	Greenville Water Works
		Nov. 2/64	City	of Greenville				Deed 760	596	J. H. Mauldin prop.
		Nov. 9/64	City	of Greenville				Deed 761	210	J. H. George & R. G. Pace prop.
		Nov. 11/64	City	of Greenville				Deed 761	212	" " " " "
		Dec. 31/64	City	of Greenville			(Prop. of J. W. Cannon, Inc.)	Deed 764	346	
		Dec. 11/65	City	of Greenville				JJJ	5	Center to be deedes to Technical Education/
		Jan. 7/65	City	of Greenville			Blackstock) (Prop. of Preston C. /	Deed 765	8	
		Jan. 8/65	City	of Greenville			" " M. C. Donnon	Deed 765	96	
		Jan. 19/65	City	of Greenville			" " W. H. Alford	Deed 765	492	
		Jan. 22/65	City	of Greenville			" " W. M. Batson, Jr.	Deed 766	36	
		Feb. 8/65	City	of Greenville			Yorktown of Greenville	Deed 767	116	
		March 2/65	City	of Greenville			R. M. Caine et al	Deed 768	362	Congaree Road
		March 4/65	City	of Greenville			H. U. Baker	Deed 768	454	
		April 8/65	City	of Greenville			Prop. of John C. Timmons	Deed 770	580	
		April 21/65	City	of Greenville				Deed 771	446	of Greenville County Water Line Right of Way-School District/
		May 12/65	City	of Greenville			McCall Dev. Co. Inc	Deed 773	175	Spring Forest Sec. 2.

# INDEX TO PLATS — Greenville County, S. C.

REG. U. S. PAT. OFFICE *Chas. McCall* County Indexes Since 1888  
An Identifying Trade Mark

 To locate names, open at SURNAME INITIAL TAB and refer to Buff Sub-index sheet for page reference.

COTT FAMILY NAME INDEX No. 1—Reg.  
Copyright 1933 A-122559

No.	DATE OF RECORD	NAME	GIVEN NAMES ABCDEFGH	GIVEN NAMES IJKLMNO	GIVEN NAMES PQRSTUVWXYZ	BOOK	PAGE	BRIEF DESCRIPTION
May 12/65	City	of Greenville			McCall -Threatt Enterprises/ Inc.	Deed 773	172	Spring Forest Sec. 1.
May 26/1965	City	of Greenville				Deed 774	210	
June 23/65	City	Of Greenville				Deed 776	237 240	
June 29/65	City			View		III	176 <sup>8</sup>	Langdon Street
July 2/65	City	of Greenville			(William Franklin Case)	Deed 777	2	Rutherford Rd. Greenville, S. C.
July 16/65	City	of Greenville				Deed 777	526	Greenforest Park & Swimming Pool
July 16/65	City	of Greenville				Deed 777	574	& East North St. Yorktown of Greenville - Pelham Rd. /
Aug. 6/65	City	of Greenville			(E. Lonzo Greene)	Deed 779	376	Howell Circle Greenville County
Sept. 3/65	City	of Greenville			G'ville Restaurant, Inc.) (Zedore B. Reeves & The S/	Deed 781	459	Greenville County
Sept. 28/65	City	of Greenville			(G'ville County Health Dept.)	KKK	159 <sup>8</sup>	W. Broad St. City
Sept. 13/65	City	of Greenville			G'ville Restaurant, Inc.) (Zedore B. Reeves & The S/	Deed 782	134	Greenville County
Oct. 29/65	City	of Greenville			(Piedmont Egg Producer, Inc)	Deed 785	134	Camp Road Greenville, S. C.
Dec. 29/65	City	of Greenville				JJJ	119	Cleveland Park City
Jan. 13/1966	City	of Greenville			(H. Harold Tarleton, Jr. et al) Sewer Dist. Commission)	Deed 790	74	Old Spartanburg Rd.
Jan. 13/66	City	of Greenville			(Water Line R/W Greater G'Vile	Deed 790	112 108 <sup>7</sup>	I-85 and Parkins Mill Road.
Mar. 30/66	City	of Greenville			Piedmont Land Co.	Deed 795	96	Greenville, S. C.
Mar. 30/66	City	of Greenville			W. E. Shaw, Inc.	Deed 795	99	" "

# INDEX TO PLATS — Greenville County, S. C.

COTT FAMILY NAME INDEX No. 1—Reg.  
Copyright 1933 A-122559

To locate names, open at SURNAME INITIAL TAB and refer  
to Buff Sub-Index sheet for page reference.

Made by The Cott Index Company, Columbus, Ohio  
Sold by The State Commercial Prtg. Co., Columbia, S.C.

No.	DATE OF RECORD	NAME	GIVEN NAMES ABCDEFGH	GIVEN NAMES IJKLMNO	GIVEN NAMES PQRSTUVWXYZ	BOOK	PAGE	BRIEF DESCRIPTION
	Mar.30/1966	City		of Greenville		Deed 795	93	Greenville
	Mar.30/66	City		of Greenville		Deed 795	102 111	"
	Mar.30/66	City		of Greenville		Deed 795	82	"
	Mar.30/66	City		of Greenville		Deed 795	76	"
	Mar.30/66	City		of Greenville		Deed 795	66	"
	Mar.30/66	City		of Greenville		Deed 795	70	"
	Mar.30/66	City		of Greenville		Deed 795	74	"
	Mar.30/66	City		of Greenville		Deed 795	90	"
	Mar.30/66	City		of Greenville		Deed 795	68	"
	Mar.30/66	City		of Greenville		Deed 795	106	"
	Mar.30/66	City		of Greenville		Deed 795	72	"
	Apr.11/66	City		of Greenville		Deed 795	638	" Oakwod Acres
	Apr.11/66	City		of Greenville		Deed 795	650	" Forest Hill Subd.
	Apr.11/66	City		of Greenville		Deed 796	2	" Lee Road
	Apr.11/66	City		of Greenville		Deed 796	4	" Dickens Lane & Ikes Rd.
	Apr.11/66	City		of Greenville		Deed 796	8	" Edwards Road & " "
	Apr.11/66	City		of Greenville		Deed 796	14	" Green Forest

## INDEX TO PLATS — Greenville County, S. C.

REG. U. S. PAT. OFFICE *Chas. McCall* County Indexes Since 1888  
An Identifying Trade MarkTo locate names, open at SURNAME INITIAL TAB and refer  
to Buff Sub-Index sheet for page reference.COTT FAMILY NAME INDEX No. 1—Reg.  
Copyright 1933 A-122559

No.	DATE OF RECORD	NAME	GIVEN NAMES ABCDEFGH	GIVEN NAMES IJKLMNO	GIVEN NAMES PQRSTUVWXYZ	BOOK	PAGE	BRIEF DESCRIPTION
Apr. 11/1966	City			of Greenville	Mack A. Ashmore	Deed 796	16	Edwards Forest Sect. 3 Greenville
Apr. 11/66	City			of Greenville	Drexel, Inc & W. B. Simmons	Deed 796	37	Cunningham & Spartanburg Rds. "
Mar. 24/66	City			of Greenville	Central Realty Co.	Deed 794	431	Piney Mtn. Rd. Greenville
Apr. 13/66	City			of Greenville	E. F. & Rose Cunningham	Deed 796	120	Edwards Rd. "
Apr. 13/66	City			of Greenville	Ashmore D. L. Cunningham & Mack/	Deed 796	149	" " "
Apr. 15/66	City			of Greenville	Eugene Rackley	Deed 796	264	Brushy Creek Rd. "
May 4/66	City			of Greenville	J. P. Stevens & Co., Inc.	Deed 797	523	Hill St. Taylors, S. C.
May 4/66	City			of Greenville	J. Lee & Hazel M. Dillard	Deed 797	527	Drives Greenville Co. Brushy Creek Rd. ,Cherry Lee & Lynn/
May 6/66	City			of Greenville	Homer Styles	Deed 797	611	Grand View Heights Subd. Travelers Rest, S. C.
May 6/66	City			of Greenville	" "	Deed 797	615	Buncombe & Hawkins Rds. Greenville County
May 6/66	City			of Greenville	" "	Deed 797	617	Rest, S. C. Henderson & Lipscombe Drives Travelers/
May 6/66	City			of Greenville	" "	Deed 797	619	Gaston Heights " Rest
May 6/66	City			of Greenville	William R. Timmons, Jr. Tr.	Deed 797	613	Williams Rd ,etc " "
May 6/66	City			of Greenville	N. Travelers Rest Water Co.	Deed 798	7	Buncombe Rd. & Enoree Rds. U. S. H/Way 25/
May 3/66	City			of Greenville	D. L. Cunningham	Deed 797	418	Taylors, S. C.
May 3/66	City			of Greenville	Burlington Industries, Inc.	Deed 797	466	Edwards Mill Rd. Greenville County
May 10/66	City			of Greenville	Roy Styles	Deed 798	67	U. S. H/Way 25 Travelers Rest, S. C.

# INDEX TO PLATS — Greenville County, S. C.

COTT FAMILY NAME INDEX No. 1—Reg.  
Copyright 1933 A-122559

To locate names, open at SURNAME INITIAL TAB and refer  
to Bufl Sub-Index sheet for page reference.

Made by The Cott Index Company, Columbus, Ohio  
Sold by The State Commercial Prtg. Co., Columbia, S. C.

No.	DATE OF RECORD	NAME	GIVEN NAMES ABCDEFGH	GIVEN NAMES IJKLMNO	GIVEN NAMES PQRSTUVWXYZ	BOOK	PAGE	BRIEF DESCRIPTION
	May 10/1966	City		of Greenville	Ray McAlister	Deed 798	69	Tubbs Mtn. & State Park Rd. G'ville Co.
	May 11/66	City		of Greenville	Threatt-Maxwell Enterprises	Deed 798	162	Brook Glenn Gardens " "
	May 12/66	City		of Greenville	& John D. Edwards Hazel H. Clamp, John R. Burns/	Deed 798	211	State Park Rd. Travelers Rest, S. C.
	May 18/66	City		of Greenville	Theron E. Hart	Deed 798	411	Love Drive-Travelers Rest, S. C. Rd.
	May 20/66	City		of Greenville	L. H. Tankersley	Deed 798	529	Paris View Heights " " "
	May 23/66	City		of Greenville	Lynell Peterson	Deed 798	565	Lynell Peterson Subd. " "
	May 24/66	City		of Greenville	Margaret M. Patton	Deed 798	635	Water Main from Dreamland Way up Jervey Rd.
	May 24/66	City		of Greenville	The School Dist. of G'ville/ Co.	Deed 798	637	All Water Lines in Travelers Rest View Dr. etc
	May 26/66	City		of Greenville	Virginia B. Mann	Deed 799	95	" " " Old Indian Trail, Belle/
	May 26/66	City		of Greenville	E. E. Poole, et al	Deed 799	101	" " " Geer Hwy. etc Travelers Rest
	June 17/66	City		of Greenville	W. N. Leslie Williams Land Co.	Deed 800 800	415 416	Greenville, S. C.
	June 24/66	City		of Greenville	Mrs. W. N. Cooper Prop. et al	Deed 800	3	Travelers Rest, S. C.
	July 1/66	City		of Greenville	Mauldin Const. Co.	Deed 801	339	Taylor's, S. C.
	July 7/66	City		of Greenville	Homer Styles	Deed 801	555	Old Buncombe Rd.
	July 8/66	City		of Greenville	Travelers Rest Plaza, Inc.	Deed 801	578	
	July 13/66	City		of Greenville	Kingsroad Dev. Corp.	Deed 802	62	Mauldin Road Greenville County
	Aug. 8/66	City		of Greenville	" " "	NNN	7	Monroe & Huff Sts. " "

## INDEX TO PLATS — Greenville County, S. C.

REG. U. S. PAT. OFFICE *Chas. McCorkle* County Indexes Since 1888  
An Identifying Trade Mark

To locate names, open at SURNAME INITIAL TAB and refer to Buff Sub-Index sheet for page reference.

COTT FAMILY NAME INDEX No. 1—Reg.  
Copyright 1933 A-122559

No.	DATE OF RECORD	NAME	GIVEN NAMES ABCDEFGH	GIVEN NAMES IJKLMNO	GIVEN NAMES PQRSTUVWXYZ	BOOK	PAGE	BRIEF DESCRIPTION
Aug. 11/1966	City			of Greenville	Mrs. Celestine Bailey et al	Deed 804	14	Travelers Rest, S. C.
Aug. 23/66	City			of Greenville	Travelers Rest Water Corp.	Deed 804	536	" " "
Sept. 14/66	City			of Greenville	Kingsroad Dev. Corp.	000	25	Greenville County
Aug. 25/66	City			of Greenville	Polymer Industries, Inc.	Deed 805	9	near Mtn. Creek Church Greenville Co.
Aug. 30/66	City			of Greenville	E. F. Cunningham	Deed 805	136	
Sept. 19/66	City			of Greenville	School Dist. of G'ville Co.	Deed 806	273	Wade Hampton Blvd. "
Sept. 26/66	City			of Greenville	Caine Realty & Mtg. Co.	Deed 806	496	Old Buncombe Rd. Greenville, S. C.
Oct. 6/66	City			of Greenville	Mac-Threa-Max Enterprises Inc	Deed 807	220	Hudson Rd. " "
Oct. 26/66	City			of Greenville	Emily Lite, et al	Deed 808	249	Water lines, etc.
Oct. 21/66	City			of Greenville	Wm. R. Timmons	Deed 808	94	H/Way 291 - Greenville County
#13357 Nov. 25, 1966	City			of Greenville	H. Caldwell Harper Hugh B. Croxton and Crippled Children Shriner's Hospital for	Deed 809	578	Roper Mountain Road
Dec. 29, '67	City			of Greenville	from D. G. Traxler	Deed 811	238	Water main Right of Way
Feb. 8, '67	City			of Greenville		Deed 813	414	
Feb. 27, '67	City			of Greenville	G.R. & Mrs. A.S. Spillers	Deed 814	426	Water Line R/W
Feb. 27, '67	City			of Greenville	P. M. Johnson	Deed 814	428	Water Line R/W
Feb. 27, '67	City			of Greenville	L. L. & Faye J. Haulter	Deed 814	436	Water Line R/W
Feb. 27 '67	City			of Greenville	Frances J. Hagan	Deed 814	434	Water Line R/W



# INDEX TO PLATS — Greenville County, S. C.

COTT FAMILY NAME INDEX No. 1—Reg.  
Copyright 1933 A-122559

To locate names, open at SURNAME INITIAL TAB and refer  
to Buff Sub-Index sheet for page reference.

Made by The Cott Index Company, Columbus, Ohio  
Sold by The State Commercial Prtg. Co., Columbia, S. C.

( )

No.	DATE OF RECORD	NAME	GIVEN NAMES ABCDEFGH	GIVEN NAMES IJKLMNO	GIVEN NAMES PQRSTUVWXYZ	BOOK	PAGE	BRIEF DESCRIPTION
	Feb. 27, '67	City		of Greenville	Roy Styles	Deed 814	431	Water Line R/W
	Mar. 6, '67	City		of Greenville	Ellis King	Deed 814	644	Water Line R/W
	Mar. 2, '67	City		of Greenville	John McDowell	Deed 814	547	Water Line R/W
	Mar. 2, '67	City		of Greenville	John McDowell	Deed 814	547	Water Line R/W
	Mar. 15, '67	City		of Greenville	Dockery Hubert & Delcie J.	Deed 815	422	Water Line R/W
	Mar. 21, '67	City		of Greenville	F. Lewis Riddle	Deed 816	18	Water Line R/W
	Mar. 15, '67	City		of Greenville	B. F. Burns	Deed 815	420	Water Line R/W
	Mar. 14, '67	City		of Greenville	C. Leland Rodgers	Deed 815	332	Water Line R/W
	Mar. 14, '67	City		of Greenville	Clara Bell Robertson	Deed 815	330	Water Line R/W
	Mar. 14, '67	City		of Greenville	Graham Hugh G. & Sara S.	Deed 815	328	Water Line R/W
	Mar. 14, 1967	City		of Greenville	Ben Landover	Deed 815	335	Water Line R/W
	Mar. 16/67	City		of Greenville	L. J. Barbare	Deed 815	489	Water Line R/W
	Mar. 21/67	City		of Greenville	T. H. Stokes, et al	Deed 815	628	Lots #14 & 15 Montevideo Sec. 2
	Mar. 27, '67	City		of Greenville	Lewis M. Campbell	Deed 816	308	Water Line R/W
	Mar. 27, '67	City		of Greenville	George Shaleuly	Deed 816	306	Water Line R/W
	Apr. 3, '67	City		of Greenville	Fate James Emery	Deed 816	582	Water Line R/W
	Apr. 3, '67	City		of Greenville	Homer Styles	816	588	Water Line R/W

## INDEX TO PLATS — Greenville County, S. C.

REG. U. S. PAT. OFFICE *Chas. McCott* County Indexes Since 1888  
An Identifying Trade MarkTo locate names, open at SURNAME INITIAL TAB and refer  
to Buff Sub-Index sheet for page reference.COTT FAMILY NAME INDEX No. 1—Reg.  
Copyright 1933 A-122559

No.	DATE OF RECORD	NAME	GIVEN NAMES ABCDEFGHIJ	GIVEN NAMES KLMNOP	GIVEN NAMES QRSTUVWXYZ	BOOK	PAGE	BRIEF DESCRIPTION
Mar. 28, '67	City			of Greenville	Dill B. Blackwell	Deed 816	401	Water Line R/W
Mar. 29, '67	City			of Greenville	Christine B. Cato, etal	Deed 816	436	Water Line R/W
Apr. 6, '67	City			of Greenville	M. E. & Clovie G. Howell	Deed 817	130	Water Line R/W
Apr. 4, '67	City			of Greenville	Haythorn C. Francis & Ula M.	Deed 817	57	Water Line R/W
Apr. 12, '67	City			of Greenville	Jones James W. & Thalia B.	Deed 817	410	Water Line R/W
Apr. 17, '67	City			of Greenville	Charles G. Laughter	Deed 817	594	Water Line R/W
Apr. 14, '67	City			of Greenville	K. H. Johnson	Deed 817	492	Water Line R/W
Apr. 19, 1967	City			of Greenville	Duke Power Co. Tribble	Deed 818	83	acquired from City & County of G'ville
Apr. 24, 67	City			of Greenville	from Arthur V. & Madge L./	Deed 818	218	
May 2, 67	City			of Greenville	from Allen D. Batson N. Jean Pressley	Deed 818	554	Water Line Right of Way
May 9, 67	City			of Greenville	from Harold C. Pressley, &	Deed 819	296	Water Line Right of Way
May 9, 67	City			of Greenville	from Minnie M. Batson	Deed 819	337	Water Line Right of Way
May 17, 67	City			of Greenville	Noval L. Moore	Deed 819	578	Water Line Right of Way
May 24, 67	City			of Greenville	from Central Realty Corp.	Deed 820	306	
May 23, 67	City			of Greenville	from Williams Land Co., Inc.	Deed 820	222	
June 14, 67	City			of Greenville	Thomas F. Goldsmith, etal	Deed 821	401	Water Line R/W
June 26, 67	City			of Greenville, etal	Grace Steele Prevost	Deed 822	361	proposed Academy St. Intersection of Pendleton St. &

# INDEX TO PLATS — Greenville County, S. C.

COTT FAMILY NAME INDEX No. 1—Reg.  
Copyright 1932 A-122559

To locate names, open at SURNAME INITIAL TAB and refer  
to Buff Sub-Index sheet for page reference.

Made by The Cott Index Company, Columbus, Ohio  
Sold by The State Commercial Prtg. Co., Columbia, S.C.

( )

No.	DATE OF RECORD	NAME	GIVEN NAMES ABCDEFGH	GIVEN NAMES IJKLMNO	GIVEN NAMES PQRSTUVWXYZ	BOOK	PAGE	BRIEF DESCRIPTION
	June 30, 67	City		of Greenville		Deed 822	566	Crane-Whatley partnership
	Aug. 3, 67	City		of Greenville		Deed 825	336	Prop. Inman's Pharmacy
	Aug. 18, 67	City		of Greenville		Deed 826	368	from Northway Apts.
	Sept. 22, 67	City		of Greenville		Deed 829	205	Duke Power Co.
	Sept. 18, 67	City		of Greenville		Deed 828	560	etal from Carroll E. Gillispie
	Sept. 25, 67	City		of Greenville		Deed 829	228	from James W. Mahon
	Sept. 25, 67	City		of Greenville		Deed 829	226	from Oak, Inc.
	Sept. 25, 67	City		of Greenville		Deed 829	224	from Dorothy M. Thompson, etal
	Oct. 2, 67	City		of Greenville		Deed 829	568	from O. Tommy Gibbs
	Oct. 19, 67	City		of Greenville		Deed 831	178	from Mack A. Ashmore, etal
	Oct. 25, 67	City		of Greenville		Deed 831	350	J. H. Cochran
	Oct. 30, 67	City		of Greenville		Deed 831	530	W. N. Leslie, Inc.
	Nov. 6, 67	City		of Greenville		Deed 832	218	Mrs. Sue C. Ashmore
	Nov. 13, 67	City		of Greenville		Deed 832	460	Leonard R. Wood
	Dec. 1, 67	City		of Greenville		Deed 833	577	Williams Land Co.
	Dec. 5, 67	City		of Greenville		Deed 834	58	Hugh B. Croxton, etal
	Dec. 5, 67	City		of Greenville		Deed 834	74	Inc. Threatt-Maxwell Enterprises,

Gantt Twp.  
Moonville Tap--Moonville Tie crossing

W/L Right of Way

Water Line R/W.

Water Line R/W/

## INDEX TO PLATS — Greenville County, S. C.

REG. U. S. PAT. OFFICE *Chas. McCall* County Indexes Since 1888  
An Identifying Trade MarkTo locate names, open at SURNAME INITIAL TAB and refer  
to Buff Sub-Index sheet for page reference.COTT FAMILY NAME INDEX No. 1—Reg.  
Copyright 1933 A-122559

No.	DATE OF RECORD	NAME	GIVEN NAMES ABCDEFGH	GIVEN NAMES IJKLMNO	GIVEN NAMES PQRSTUVWXYZ	BOOK	PAGE	BRIEF DESCRIPTION
Dec. 29, 67	City			of Greenville	Walter J. Kassuba	835	422	Deed
Jan. 16, 68	City			of Greenville	James W. Mahon	836	264	Deed
Jan. 16, 68	City			of Greenville	Lowell H. Takersley, et al	836	262	Deed
Jan. 19, 68	City			of Greenville, S. C.	from Botany Arms Apts.	836	409	Deed
Jan. 30, 68	City			of Greenville, S. C.	from W. N. Leslie Enterprises, Inc.	837	73	Deed
Feb. 23, 68	City			of Greenville	from McCall-Threatt	838	319	Deed
Feb. 27, 68	City			of Greenville, S. C.	from Sun Oil Co.	838	496	Deed Water Line Right of Way
Mar. 19, 68	City			of Greenville, S. C.	from Frank J. Fowler	840	38	Deed Water Line Right of Way
Mar. 21, 68	City			of Greenville, S. C.	Riley Pendergrass	840	155	Deed Water Line Right-of-Way
May 17, 68	City			of Greenville, S. C.	Wm. R. Timmons, Jr.	844	324	Deed
May 30, 68	City			of Greenville, S. C.	R. J. Nichols	845	130	Deed
May 30, 68	City			of Greenville, S. C.	William R. Sheehan	845	128	Deed
May 30, 68	City			of Greenville, S. C.	L. S. Chapman, et al	845	126	Deed
June 1, 68	City			of Greer	G'ville Co.	845	385	Deed
July 26, 68	City			of Greenville, S. C.	from School Dist. of	849	210	Deed
Aug. 1, 68	City			of Greenville, S. C.	from Central Realty Corp.	849	455	Deed
Aug. 15, 68	City			of Greenville, S. C.	from William R. Wyatt	850	330	Deed

# INDEX TO PLATS — Greenville County, S. C.

COTT FAMILY NAME INDEX No. 1—Reg.  
Copyright 1933 A-122559

To locate names, open at SURNAME INITIAL TAB and refer  
to Buff Sub-Index sheet for page reference.

Made by The Cott Index Company, Columbus, Ohio  
Sold by The State Commercial Prtg. Co., Columbia, S.C.


( )

No.	DATE OF RECORD	NAME	GIVEN NAMES ABCDEFGH	GIVEN NAMES IJKLMNO	GIVEN NAMES PQRSTUVWXYZ	BOOK	PAGE	BRIEF DESCRIPTION
	Aug. 23, 68	City		of Greenville,	S. C.			Deed 851 8
	Sept. 10, 68	City		of Greenville,	S. C.			Deed 852 46
	Oct. 15, 68	City		of Greenville				Deed 854 141 Easement
	Oct. 15, 68	City		of Greenville				Deed 854 147 Easement
	Nov. 13, 68	City		of Greenville				Deed 856 61 Easement
	Nov. 6, 68	City		of Greenville				Deed 855 469
	Nov. 6, 68	City		of Greenville				Deed 855 444
	Nov. 18, 68	City		of Greenville,	S. C.			Deed 856 238
	Nov. 18, 68	City		of Greenville				Deed 856 251
	Nov. 22, 68	City		of Greenville				Deed 856 516
	Dec. 11, 69	City		of Greenville				Deed 857 561
	Jan. 20, 69	City		of Greenville				Deed 860 347
	Jan. 9, 60	City		of Greenville				Deed 859 537
	Jan. 27, 69	City		of Greenville				Deed 860 620
	Feb. 7, 69	City		of Greenville				Deed 861 575
	Feb. 14, 69	City		of Greenville				Deed 862 139
	Apr. 18/69	City		of Greenville				Deed 866 279

# INDEX TO PLATS — Greenville County, S. C.

( 60 )

REG. U. S. PAT. OFFICE *Chas McCook* County Indexes Since 1888  
An Identifying Trade Mark

 To locate names, open at SURNAME INITIAL TAB and refer to Buff Sub-Index sheet for page reference.

COTT FAMILY NAME INDEX No. 1—Reg.  
Copyright 1933 A-122559

No.	DATE OF RECORD	NAME	GIVEN NAMES ABCDEFGH	GIVEN NAMES IJKLMNO	GIVEN NAMES PQRSTUVWXYZ	BOOK	PAGE	BRIEF DESCRIPTION
	May 7/69	City		of Greenville	Hugh B. Croxton et al	Deed 867	412	
	July 3/69	City		of Greenville		Deed 871	198	Greenville Technical Education Center
	Nov. 14/69	City		of Greenville		4C	167	R/W
	Jan. 5/70	City		of Greenville	McCall Threatt	Deed 882	178	
	Jan. 5/70	City		of Greenville	P.I. Inc.	Deed 882	181	
	Jan. 20/70	City		Ice Delivery Co.		4G	23	near Greenville, S.C.
	Mar. 6/70	City		of Greenville	(Bexwood apartments) R.M. Leggett	Deed 885	450	
	Mar. 25/70	City	Heights			4G	43	near City of Greenville, Greenville Co., S.C.
	Mar. 12/70	City		of Greenville	James P. McNamara	Deed 886	27	
	Mar. 17, 1970	City		of Greenville	Greenville County Schools	Deed 886	231	
	Apr. 6, 70	City		of Greenville	Mrs. R. K. Taylor, Jr.	Deed 887	300	
	Apr. 13, 70	City		of Greenville	M. G. Proffitt, Inc, etal	Deed 887	630	
	Apr. 24, 70	City		of Greenville	from Mrs. Lilla H. Jones Inc.	Deed 888	466	
	Apr. 20, 70	City		of Greenville	from Builders & Developers, (Huntington Subd.)	Deed 888	238	
	May 6, 70	City		of Greenville	Hugh B. Croxton, etal	Deed 889	284	
	May 14, 70	City		of Greenville	etal from Robert B. Wilson	Deed 889	636	
	May 21, 70	City	Heights		2 (two) plats	4 G	63/	near Greenville

# INDEX TO PLATS — Greenville County, S. C.

COTT FAMILY NAME INDEX No. 1—Reg.  
Copyright 1933 A-122559

To locate names, open at SURNAME INITIAL TAB and refer  
to Buff Sub-Index sheet for page reference.


Made by The Cott Index Company, Columbus, Ohio  
Sold by The State Commercial Prtg. Co., Columbia, S.C.

	No.	DATE OF RECORD	NAME	GIVEN NAMES ABCDEFGH	GIVEN NAMES IJKLMNO	GIVEN NAMES PQRSTUVWXYZ	BOOK	PAGE	BRIEF DESCRIPTION
		June 16,70	City	of Greenville		Copr. from G'ville Development,	Deed 892	136	
		June 16,70	City	of Greenville		from Preyst, Inc. Estate Co.	Deed 892	138	
		July 7,70	City	of Greenville		from Chanticleer Real/	Deed 893	424	
m		Aug. 5,70	City	of Greenville		from Dakota Hills	4 E	145	U. S. Hwy. 25, G'ville, S. C.
		Sep. 16,70	City		Ice Delivery Co.		4 H	5 <sup>B</sup>	Poinsett Hwy. near City
		Oct. 6,70	City	of Greenville		Goldsmith & Timmons Prop. & Davcha, Inc.	Deed 900	13	
		Oct. 8,70	City	of Greenville		G'ville Hospital System/	Deed 900	102	
		Oct. 12,70	City	of Greenville		Seaboard Coast Line R/W	Deed 900	249	Street-Keith Dr. & Airport Rd.
		Oct. 16,70	City	of Greenville		W. E. Shaw, Inc.	Deed 900	476	Strange Road
		Oct. 19,70	City	of Greenville			Deed 900	567	Water Line R/W
		Oct. 19,70	City	of Greenville			Deed 900	570	Water Line R/W
		Oct. 19,70	City	of Greenville		B & B Investments, Inc.	Deed 900	564	Easement
		Nov. 2,70	City	of Greenville		Charles J. Spillane	Deed 901	596	Water Line R/W E. Butler Rd.
		Oct. 28,70	City	of Greenville		E. E. Hester	Deed 901	354	Hester Drive
		Nov. 9,70	City	of Greenville		W. B. Simmons	Deed 902	250	
		Nov. 16,70	City	of Greenville		T. V. Sherman	Deed 902	628	
		Nov. 16,70	City	of Greenville		Beattie E. Huff	Deed 902	636	

# INDEX TO PLATS — Greenville County, S. C.

(60)

REG. U. S. PAT. OFFICE *Chas. McCall* County Indexes Since 1888  
An Identifying Trade Mark

 To locate names, open at SURNAME INITIAL TAB and refer to Buff Sub-Index sheet for page reference.

COTT FAMILY NAME INDEX No. 1—Reg.  
Copyright 1933 A-122559

No.	DATE OF RECORD	NAME	GIVEN NAMES ABCDEFGHIJ	GIVEN NAMES KLMNOP	GIVEN NAMES QRSTUVWXYZ	BOOK	PAGE	BRIEF DESCRIPTION
	Dec. 7,70	City		of Greenville	12" water line	Deed 904	179	South Burty Road
	Dec. 18,70	City		of Greenville	D. L. Bramlett Sr. Est.	Deed 904	610	
	Jan. 8,71	City		of Greenville	System, etal Greenville Hospital/	Deed 906	72	Easement
	Jan. 5,71	City		of Greenville	Dr. Stanley I. Coleman	Deed 905	510	
	Jan. 5,71	City		of Greenville	Bob Jones University	Deed 905	504	R/W
	Jan. 21,71	City		of Greenville	Lakeshore Apts., etal Park, etal	Deed 907	40	Easement
	Jan. 27,71	City		of Greenville	Interstate Industrial/	Deed 907	332	
	Jan. 28,71	City		of Greenville		4G Deed	119	White Oak Dr., Ext., City
	Feb. 1,71	City		of Greenville, S. C.	Walter E. Rumminger	Deed 907	529	
	Feb. 5,71	City		of Greenville	etal Lullwater Syndicate, Inc.	Deed 908	144	Easement
	Mar. 10,71	City		of Greenville	John C. Henderson	Deed 910	352	
	Mar. 12,1971	City		of Greenville	Leslie & Shaw, Inc.	Deed 910	466	Belmont Heights
	Mar. 19,1971	City		of Greenville	David G. Traxler, Sr.	Deed 911	111	
	Mar. 22,1971	City		of Greenville	James W. Hicks	Deed 911	178	
	Mar. 22,1971	City		of Greenville	G. F. Thompson	Deed 911	176	
	Apr. 8,1971	City		of Greenville	Mabry R. Butler	Deed 912	340	
	Apr. 9,1971	City		of Greenville	Albert Q. Taylor	Deed 912	372	



# INDEX TO PLATS — Greenville County, S. C.

COTT FAMILY NAME INDEX No. 1—Reg.  
Copyright 1933 A-122559

To locate names, open at SURNAME INITIAL TAB and refer  
to Buff Sub-Index sheet for page reference.


Made by The Cott Index Company, Columbus, Ohio  
Sold by The State Commercial Prtg. Co., Columbia, S. C.

( )

No.	DATE OF RECORD	NAME	GIVEN NAMES ABCDEFGH	GIVEN NAMES IJKLMNO	GIVEN NAMES PQRSTUVWXYZ	BOOK	PAGE	BRIEF DESCRIPTION
	Apr. 12, 71	City		of Greenville	John F. Berry, et al	912	442	Deed
	Apr. 21, 71	City		of Greenville	David G. Traxler, Br.	913	303	Deed
	Apr. 19, 71	City		of Greenville	John P. Mann, et al	913	102	Deed
	Apr. 19, 71	City		of Greenville	John P. Mann, et al	913	104	Deed
	Apr. 29, 71	City		of Greenville	Perry S. Luthi, Tr., et al	913	292	Deed
	May 25, 1971	City	Heights			916	206	Deed
	May 13, 1971	City		of Greenville	T. C. Threatt	915	80	Pelham Rd. Pelham Estate Sect. #3
	May 13, 1971	City		of Greenville	T. C. Threatt	915	82	Devenger Road, Merrifield Park Sec. 2
	May 7, 1971	City		of Greenville	Easement R. H. Leggett	914	468	Boxwood Apts. Sec. 2
	May 7, 1971	City		of Greenville	Easement House Rentals, Inc.	914	466	Water System for House Rentals, Inc.
	May 6, 1971	City		of Greenville	Jeff R. Richardson	914	312	Deed
	May 6, 1971	City		of Greenville	Jeff R. Richardson	914	314	Deed
	May 6, 1971	City		of Greenville	Jeff R. Richardson	914	316	Deed
	May 6, 1971	City		of Greenville	Jeff R. Richardson	914	318	Deed
	May 25, 71	City		of Greenville	Otis Davis	916	194	Deed
	June 7, 71	City		of Greenville	Frank S. Leake et al	917	288	Deed
	June 7, 71	City		of Greenville	G. Sidney Garrett et al	917	288	Deed

# INDEX TO PLATS — Greenville County, S. C.

REG. U. S. PAT. OFFICE *Chas. McCott* County Indexes Since 1888  
An Identifying Trade Mark

 To locate names, open at SURNAME INITIAL TAB and refer to Buff Sub-Index sheet for page reference.

COTT FAMILY NAME INDEX No. 1—Reg.  
Copyright 1933 A-122559

No.	DATE OF RECORD	NAME	GIVEN NAMES ABCDEFGHIJ	GIVEN NAMES KLMNOP	GIVEN NAMES QRSTUVWXYZ	BOOK	PAGE	BRIEF DESCRIPTION
	June 7, 71	City		of Greenville	J. Calvin Summey et al	Deed 917	288	
	June 30, 71	City		of Greenville	Fire District Wade Hampton Sewer &	Deed 919	260	
	July 15, 71	City		of Greenville	Mrs. E. L. Sammons	Deed 920	338	State Park Road
#4456	Aug. 12, 71	City		of Greenville	Threatt-Maxwell Enterprises	Deed 922	502	
#4753	Aug. 16, 71	City		of Greenville	Builders & Developers, Inc.	Deed 922	622	
#5215	Aug. 19, 71	City		of Greenville	V. H. W. Group to Club Key East Apts.	Deed 923	183	Easement
#4289	Aug. 11, 71	City		of Greenville	Balentine Bros., Builders, Inc.	Deed 922	436	
#7200	Sept. 8, 71	City		of Greenville	Mrs. E. L. Sammons to	Deed 924	430	
#7867	Sept. 15, 71	City		of Greenville	Floogle, Inc. to	Deed 925	184	Whatley Circle
#7310	Sept. 9, 71	City		of Greenville	D. L. Cunningham to	Deed 924	492	Cunningham Acres
#7311	Sept. 9, 71	City		of Greenville	Lawrence W. Knighton	Deed 924	488	Easement
#9958	Oct. 6, 71	City		of Greenville	Branyon's Inc.	Deed 926	640	
#12305	Oct. 29, '71	City		of Greenville	Inc. Threatt-Maxwell Enterprises,	Deed 928	496	
#12033	Oct. 27, '71	City		of Greenville	J. H. Morgan	Deed 928	382	
#12821	Nov. 4, '71	City		of Greer	Duke Power Co.	Deed 929	140	to serve
	Nov. 22, '71	City		of Simpsonville	Woodside Mills	SSS	483	near Green Ave., Simpsonville, S. C. to be conveyed to Woodside Mills
	Nov. 22, '71	City		of Simpsonville	Woodside Mills	SSS	484	near Green Ave., Simpsonville, S. C.

# INDEX TO PLATS — Greenville County, S. C.

60  
( )

COTT FAMILY NAME INDEX No. 1—Reg.  
Copyright 1933 A-122559

To locate names, open at SURNAME INITIAL TAB and refer  
to Buff Sub-Index sheet for page reference.


Made by The Cott Index Company, Columbus, Ohio  
Sold by The State Commercial Prtg. Co., Columbia, S.C.

No.	DATE OF RECORD	NAME	GIVEN NAMES ABCDEFGH	GIVEN NAMES IJKLMNO	GIVEN NAMES PQRSTUVWXYZ	BOOK	PAGE	BRIEF DESCRIPTION
#13999	Nov. 16, '71	City		of Greenville		Deed 930	96	Del Norte Estates, Section II
#13973	Nov. 16, '71	City		of Greenville		Deed 930	50	Coleman Hghts.
#13972	Nov. 16, '71	City		of Greenville		Deed 930	65	Taylor's Dist.
#14421	Nov. 22, '71	City		Commissioners of Public Works of Greenville,		Deed 930	399	Greenville Water Works-N. Saluda Reservoir
#15039	Nov. 29, '71	City		of Greer		Deed 930	597	
#15357	Dec. 2, '71	City		of Greenville		Deed 931	86	Shumaker Circle
#15356	Dec. 2, '71	City		of Greenville		Deed 931	88	Section of Coleman Hghts.
#16854	Dec. 17, '71	City		of Greenville		Deed 932	102	
#18879	Jan 12, '72	City		of Greenville		Deed 933	482	Ridgewood Subd.
#19044	Jan. 13, '72	City		of Greenville		Deed 933	590	Spartanburg Court
#19580	Jan. 19, '72	City		of Greenville		Deed 934	168	Sunny Slopes
#20707	Jan 31, '72	City		of Greenville		Deed 935	126	
#19905	Jan. 21, '72	City		of Greenville		Deed 934	316	
#22822	Feb. 24, '72	City		of Greenville		Deed 937	62	Foxcroft - Section 2
#22826	Feb. 24, '72	City		of Greenville		Deed 937	58	Golden Grove Section 1
#22825	Feb. 24, '72	City		of Greenville		Deed 937	60	(Hillsborough)
#23771	Mar. 6, '72	City		of Greenville		Survey	4 J	141 Wash. & Richardson Sts., G'ville, S. C.

# INDEX TO PLATS — Greenville County, S. C.

(60)

REG. U. S. PAT. OFFICE *Chas. McCott* County Indexes Since 1888  
An Identifying Trade Mark

 To locate names, open at SURNAME INITIAL TAB and refer to Buff Sub-Index sheet for page reference.

COTT FAMILY NAME INDEX No. 1—Reg.  
Copyright 1983 A-122559

No.	DATE OF RECORD	NAME	GIVEN NAMES ABCDEFGHIJ	GIVEN NAMES KLMNOP	GIVEN NAMES QRSTUVWXYZ	BOOK	PAGE	BRIEF DESCRIPTION
#23842	Mar. 7, '72	City		of Greenville	Vaughn to Alice Court Apts., & Robert B.	Deed 937	532	Easement
#23836	Mar. 7, '72	City		of Greenville	Pelham Square Apts. Redman Development Corpto	Deed 937	536	Easement
#26232	Mar. 30, '72	City		of Greenville	Idlewild Trust , Tr.	Deed 939	512	Idlewild Subd.
#26652	Apr. 4, '72	City		of Greenville	Brown Enterprises, Inc.	Deed 940	144	(2" Water Line Valeview Circle Marietta Hghts.)
#26513	Apr. 3, '72	City		of Greenville	Ashwood, Inc. to	Deed 940	56	
#27188	Apr. 10, '72	City		of Greenville	T. Walter Brashier to	Deed 940	506	
#29729	May 3, '72	City		Ice Delivery Co.		Deed 4 Q	57	near Greenville, S. C.
#29741	May 3, '72	City		of Greenville	Mr. Virgil Burkett	Deed 942	418	Sylvan Manor
#29741	May 3, '72	City		of Greenville	Mr. Virgil Burkett	Deed 942	419	Sylvan Manor
#33885	June 12, '72	City		of Greenville	Alva D. Rainey	Deed 946	108	
#33883	June 12, '72	City		of Greenville	Walter W. Goldsmith, Trs. A. F. McKissick &	Deed 946	110	
#33198	June 15, '72	City		of Greenville	The Wm. Goldsmith Co.	Deed 946	306	
#34673	June 20, '72	City		of Greenville	et al to Fortis Enterprises, Inc.	Deed 946	504	
#34830	June 21, '72	City		of Greenville	The Four Seasons et al to	Deed 946	564	
#34786	June 21, '72	City		of Greenville	Industrial Sites et al Wade Hampton Properties	Deed 946	578	
#34577	July 19, '72	City		of Greenville	to Builders & Developers, Inc.	Deed 946	436	
#34576	July 19, '72	City		of Greenville	Lakeshore Service Corp. to	Deed 946	438	

# INDEX TO PLATS - Greenville County, S. C.

To locate names, open at SURNAME INITIAL TAB and refer to Buff Sub-Index sheet for page reference.

NO.	DATE OF RECORD	NAME	GIVEN NAMES ABCDEFGH	GIVEN NAMES IJKLMNO	GIVEN NAMES PQRSTUVWXYZ	BOOK Deed	PAGE	BRIEF DESCRIPTION
# 3307	Aug. 2, '72	City		of Greenville Co.	Z.W.Quinn & Benjamin F.Watkins	950	594	
#3197	Aug.1, '72	City		Ice Delivery	Plat For	4 U	46	in the town of Ft. Inn., G'ville Co., S.C.
#8603	Sept.20 '72	City		Of Greenville	Right-of-Way	4-S	33	Greenville S. C. Thruston <sup>St</sup> & Claussen Ave.
#2190	Jul.24, '72	City		of Greenville	Z. W. Quinn	Deed 949	596	
# 2953	Jul.31, '72	City		of Greenville	Dempsey Window Company	Deed 950	363	
# 2953	Jul.31, '72	City		of Greenville	Dempsey Construction Company	Deed 950	362	
# 5867	Aug.25, '72	City		of Greenville	O'Hara Apts. Co. a Limited Partnership	Deed 953	216	
# 5923	Aug.25, '72	City		of Greenville	Threatt Maxwell Const. Co., Inc. The Highlands Apts.	Deed 953	234	
# 6018	Aug.28, '72	City		of Greenville	Morris Smith	Deed 953	360	(Angie Dr.)
# 6238	Aug.29, '72	City		of Greenville	Homer Styles	Deed 953	411	
# 7664	Sep.12, '72	City		of Greenville	Project 20, Inc. Bridgeview Condominiums	Deed 955	32	
# 8550	Sep.20, '72	City		of Greenville	J. H. J. Corporation	Deed 955	488	Berea Forest
# 8549	Sep.20, '72	City		of Greenville	Threatt Maxwell Enterprises, Inc.	Deed 955	486	Pelham Road
# 8551	Sep.20, '72	City		of Greenville	Threatt Maxwell Enterprises, Inc.	Deed 955	484	Del Norte Estates
# 8859	Sep. 22, '72	City		of Greenville	Westminister Company	Deed 956	40	Oakview Subd. Sec. 1
# 9214	Sep.26, '72	City		of Greenville	Luther Best	Deed 956	280	Luther Best Apartment
# 9643	Sep.29, '72	City		of Greenville	R. M. Bishop	Deed 956	514	Tugaloo Road
# 11539	Oct.17, '72	City		of Greenville	B-T-M Corp.to	Deed 958	90	Old Mill Estates, Sec. II

# INDEX TO PLATS - Greenville County, S. C.

To locate names, open at SURNAME INITIAL TAB and refer to Buff Sub-Index sheet for page reference.

KEYS-PRINTING CO.

NO.	DATE OF RECORD	NAME	GIVEN NAMES ABCDEFGH	GIVEN NAMES IJKLMNO	GIVEN NAMES PQRSTUVWXYZ	BOOK	PAGE	BRIEF DESCRIPTION
#11538	Oct. 17, '72	City		of Greenville		Deed 958	80	Old Mill Estates
#11814	Oct. 19, '72	City		of Greenville	B-T-M Corp.	Deed 958	266	Valley Brook Sec. # 1
#10392	Oct. 5, '72	City		of Greenville	Valleybrook Land Co., Inc.	Deed 957	164	Chanticleer Sec. 6
#12521	Oct. 26, '72	City		of Greenville	Chanticleer Real Estate Co.	Deed 958	608	
#13339	Nov. 2, '72	City		of Greenville	J. Frank Williams	Deed 959	374	
#24443	Mar. 1, '73	City		of Greenville	Langston to Alvin W. Green & Jimmy D.	Deed 968	558	
#24441	Mar. 1, '73	City		of Greenville	The Ervin Company	Deed 968	546	
#26693	Mar. 22, '73	City		of Greenville	Residential Enterprises, Inc.	Deed 4 Z	6	
#26140	Mar. 19, '73	City		of Greenville	Homes Inc. Deeded to Coca Cola Bottling Co. & Co., Inc. etal to Threatt-Maxwell Construction	Deed 970	348	
#29039	Apr. 12, '73	City		of Greenville	from Ruth C. & Frank Hawkins	Deed 972	502	
#1602	July 16, 73	City		of Greenville	Redevelopment Authority	4-X	38	Redevelopment Authority
#1602	July 16, 73	City		of Greenville	Redevelopment Authority	4-X	39	Redevelopment Authority
#4407	Aug. 14, '74	City		of Greenville	Redevelopment Authority	5 G	148	S. Brown St. - S. Spring St.
#17229	Jan. 21, '75	City		of Fountain Inn	Property of Paul H. Bently	5 K	43	0.45 Ac. Ellison St.
#17363	Jan. 7, '76	City	Commissioners of Public Works	of Greenville	O.C. Davis	5 Q	27	Pipeline Right-of-Way
28030	April 19, '77	City	Community Development	of Greer, Dept. of	Haskell Ballanger	5 Y	83	Sherman Avenue
28029	April 19, '77	City	Community Development	of Greer, Dept. of	City of Greer Haskell Ballanger &	6 B	77	Forest St. & Tremont Ave.

# INDEX TO PLATS - Greenville County, S. C.

To locate names, open at SURNAME INITIAL TAB and refer to Buff Sub-Index sheet for page reference.

KITE PRINTING CO.

NO.	DATE OF RECORD	NAME	GIVEN NAMES ABCDEFGH	GIVEN NAMES IJKLMNO	GIVEN NAMES PQRSTUVWXYZ	BOOK	PAGE	BRIEF DESCRIPTION
	28028 April 19, '77	City		Community Development of Greer, Dept. of	Hazel D. Edwards	6 B	81	Memorial Drive
	#1832 July 21, 81	City		Improvements of Greenville Street	Storm Drain Easement	8 N	54	Carter St. to Elder St.
	#1831 July 21, 81	City		Improvements of Greenville Street	Storm Drain Easement	8 N	55	Carter St. to Elder St.
	#4655 Aug. 20, 81	City		of Greenville	Storm Sewer Easement	8 S	82	Lot No. 265-6-16 Decatur St. & Brookdale Ave.,
	#4655 Aug. 20, 81	City		of Greenville	Property Acquisition	8 S	83	Nichol Street, Lot 200-10-10A
	#4655 Aug. 20, 81	City		of Greenville	Property Acquisition	8 S	84	Nichol Street, Lot 201-1-1
	#4655 Aug. 20, 81	City		of Greenville	Property Acquisition	8 S	85	Nichol Street, Lot No. 201-1-5
	#4655 Aug. 20, 81	City		of Greenville	Property Acquisition	8 S	86	Nichol Street, Lot No. 201-1-2
	#4655 Aug. 20, 81	City		of Greenville	Property Acquisition	8 S	87	Nichol Street, Lot 201-1-18.2
	#4655 Aug. 20, 81	City		of Greenville	Property Acquisition	8 S	88	Nichol Street, Lot No. 200-10-9
	#4655 Aug. 20, 81	City		of Greenville	Property Acquisition	8 S	89	Nichol Street, Lot No. 200-10-8
	#4655 Aug. 20, 81	City		of Greenville	Property Acquisition	8 S	90	Nichol Street, Lot No. 201-1-3
	#4655 Aug. 20, 81	City		of Greenville	Storm Sewer Easement	8 S	91	Lot No. 265-7-12 Decatur Street & Bleckley Ave
	#4655 Aug. 20, 81	City		of Greenville	Storm Sewer Easement	8 S	92	Lot No. 265-1-17 Decatur St. & Landwood Ave.,
	#4655 Aug. 20, 81	City		of Greenville	Storm Sewer Easement	8 S	93	Lot No. 265-1-16 Decatur St. & Cumberland Ave.
	#4793 Aug. 21, 81	City		of Greenville	from Clara C. Fuller Storm Drain Easement	8 T	2	Lot No. 265-2-1 Decatur St. & Landwood Ave.,
	#4792 Aug. 21, 81	City		of Greenville	Property Acquisition	8 T	3	Nichol Street, Lot No. 201-1-4

# INDEX TO PLATS - Greenville County, S. C.

To locate names, open at SURNAME INITIAL TAB and refer to Buff Sub-Index sheet for page reference.

KEYS PRINTING CO.

NO.	DATE OF RECORD	NAME	GIVEN NAMES ABCDEFGH	GIVEN NAMES IJKLMNO	GIVEN NAMES PQRSTUWXYZ	BOOK	PAGE	BRIEF DESCRIPTION
#13150	12-1,81	City	of Greenville			8-W	82	Halton Rd-Webb Rd R/W
#13151	12-1,81	City	of Greenville			8-W	83	Halton Rd-Webb Rd R/W
#14740	Dec.23,81	City			of Simpsonville	8 V	45	S.C. Hwy.14, Prop. of Hart Graphics
#24461	May 3,82	City			of Simpsonville	8Z	46	Tract "B"=0.01 Acres Tract "A"=0.05 Acres
#24801	Mar.30,83	City	works (Greenville Water System) of Greenville, Commissioners		of Public	9 0	78	1.46 Ac., north of Travelers Rest
#28935	May 3, 83	City	of Greenville (Commission of Public Works)			9 Q	13	Webster Road U. S. Hwy. 29, 1.90 Acres
#15050	Nov.7, 83	City	of Greer'			10-A	37	Commission of Public Works,
#24602	Feb.9,84	City			Rest of Travelers	10-F	100	State Park Road
#40338	June 21,84	City	of Greenville			10-Q	69	1.50 Ac. Roper Mtn. Rd; Woodruff Rd.
#41265	June 29,84	City	Acquisition of Greenville			10-K	99	Hallton Road, Haywood Road Cox Street
#7946	Sep.11,84	City	of Greenville			10-X	11	Westfield Street, West McBee Avenue, Road
#16176	Nov.28,84	City	of Greenville,			10-Z	63	East Parkins Mill Road - Laurens
#19191	Dec.27,84	City	Associates Inc.			10-Z	81	Park Avenue
#20832	Jan.11,85	City	of Mauldin			10-Z	82	No. of Acres 1.89 - No. of Lots 1
#5383	Aug. 15,85	City	of Greenville			11-F	10	Fowler Circle - West Butler Road
#10308	Sept. 24,85	City	of Greenville			11-U	62	Broad St
#13647	Oct.18,85	City	of Greenville			11-V	89	E. North St. & Brown St.
						12-A	38	E. North St.-North Brown St.

(CONTINUED ON NEXT PAGE)



# INDEX TO PLATS - Greenville County, S. C.

To locate names, open at SURNAME INITIAL TAB and refer to Buff Sub-Index sheet for page reference.

NO	DATE OF RECORD	NAME	GIVEN NAMES ABCDEFGH	GIVEN NAMES IJKLMNO	GIVEN NAMES PQRSTUWXYZ	BOOK	PAGE	BRIEF DESCRIPTION
#23683	Jan. 16, 86	City	of Greenville			Sanitary Sewer Easement	12-H 27	From Roy Spann-Commercial Drive Drive-Industrial Drive
#23682	Jan. 16, 86	City	of Greenville			Sanitary Sewer Easement	12-H 28	From Robert E. Kaplan-Commercial
#28637	Mar. 3, 86	City	of Greenville			Survey for	12-J 85	Asbury Ave.
#28637	Mar. 3, 86	City	of Greenville			Survey for	12-L 4	Wilkins-Glenn Road Showing Easement required from W.W.
#28637	Mar. 3, 86	City	of Greenville			Survey for	12-L 5	W.Davis-Glenn Road Showing Easement Required from Queenie
#28637	Mar. 3, 86	City	of Greenville			Survey for	12-L 6	Gambrell-Glenn Road-Almeda St. Showing Easement required from Zelma
#28637	Mar. 3, 86	City	of Greenville			Survey for	12-L 7	Segar-Glenn Road Showing Easement required from Omelia
#28637	Mar. 3, 86	City	of Greenville			Survey for	12-L 8	sie Griffin,etal-Glenn Road Showing Easement required from Mark, Bes
#28637	Mar. 3, 86	City	of Greenville			Survey for	12-L 9	Hearod Franks-Glenn Road Showing Easement required from Est. of
#28637	Mar. 3, 86	City	of Greenville			Survey for	12-L 10	& Geneva Mansell-Glenn Road Showing Easement required from Violet C.
#28637	Mar. 3, 86	City	of Greenville			Survey for	12-L 11	Willie Ralph Durham-Glenn Rd. Showing Easement required from Est. of
#28637	Mar. 3, 86	City	of Greenville			Survey for	12-L 12	Ware-Glenn Road Showing Easement required from Annice
#28637	Mar. 3, 86	City	of Greenville			Survey for	12-L 13	M. Cannon-Glenn Road-Styles St. Showing Easement required from Martha
#28637	Mar. 3, 86	City	of Greenville			Survey for	12-L 16	L.& Mertrice Duncan-Glenn Rd. Showing Easement required from Michael
#28637	Mar. 3, 86	City	of Greenville			Survey for	12-L 17	H. Robinson-Glenn Rd. Showing Easement required from Barbara
#28637	Mar. 3, 86	City	of Greenville			Survey for	12-L 18	J.& Jessie M.Durham-Glenn Rd. Showing Easement required from Robert
#28637	Mar. 3, 86	City	of Greenville			Survey for	12-L 19	George Hughey-Glenn Rd. Showing Easement required from Est. of
#28637	Mar. 3, 86	City	of Greenville			Survey for	12-L 20	B.& Clyde N.Davis-Glenn R.-Mcalister RD Showing Easement required from Louellyn

(Continued Over)

# INDEX TO PLATS - Greenville County, S. C.

To locate names, open at SURNAME INITIAL TAB and refer to Buff Sub-Index sheet for page reference.

KEYS PRINTING CO.

NO.	DATE OF RECORD	NAME	GIVEN NAMES ABCDEFGH	GIVEN NAMES IJKLMNO	GIVEN NAMES PQRSTUWXYZ	BOOK	PAGE	BRIEF DESCRIPTION
#28637	Mar. 3, 86	City	of Greenville					Styles-Glenn Road-Mcalister Rd.
#28637	Mar. 3, 86	City	of Greenville			12-L	21	Showing Easement required from Minnie Goldsmith Pasley-Glenn Rd.
#28637	Mar. 3, 86	City	of Greenville			12-L	22	Showing Easement required from Alice Williams-Glenn Rd.
#28637	Mar. 3, 86	City	of Greenville			12-L	23	Showing Easement required from Marion Mary Jones-Glenn Road
#28637	Mar. 3, 86	City	of Greenville			12-L	24	Showing Easement required from Lula Hannah Talley-Glenn Rd.
#28637	Mar. 3, 86	City	of Greenville			12-L	25	Showing Easement required from James & Thomas-Glenn Rd.
#28637	Mar. 3, 86	City	of Greenville			12-L	27	Showing Easement required from Louise W. Bolt-Glenn Road
#28637	Mar. 3, 86	City	of Greenville			12-L	28	Showing Easement required from James Baptist Church-Glenn Rd.-Styles St.
#28637	Mar. 3, 86	City	of Greenville			12-L	29	Showing Easement required from Mt. Calvary
#28637	Mar. 3, 86	City	of Greenville			12-L	30	Betty M. Tarrant-Glenn Rd. Showing Easement required from James T. &
#28637	Mar. 3, 86	City	of Greenville			12-L	31	Baptist Church-Glenn Rd. Showing Easement required from Zion Hill
#28637	Mar. 3, 86	City	of Greenville			12-L	32	Effie R. Butler-Glenn Rd. Showing Easement required from Joe N. &
#28879	Mar. 4, 86	City	of Greenville			12-L	38	Davis-Glenn Road Showing Easement required from Walter E.
#28879	Mar. 4, 86	City	of Greenville			12-L	39	Rosemond-Glenn Road Showing Easement required from Milford
#28879	Mar. 4, 86	City	of Greenville			12-L	40	Willie M. Rosemond-Glenn Road Showing Easement required from Milford &
#28879	Mar. 4, 86	City	of Greenville			12-L	41	Iey & Henry C. Poseley-Glenn Road Showing Easement required from Inez Pose-
#28879	Mar. 4, 86	City	of Greenville			12-L	42	Annie Mae S. Mack-Glen Road-Styles St. Showing Easement required from Algen &
#28879	Mar. 4, 86	City	of Greenville			12-L	43	Jefferson-Glenn Road Showing Easement required from Linda
#28879	Mar. 4, 86	City	of Greenville			12-L	44	Wilkins-Glen Road-Styles St. Showing Easement required from W.W.

(Continued Next Page)

# INDEX TO PLATS - Greenville County, S. C.

To locate names, open at SURNAME INITIAL TAB and refer to Buff Sub-Index sheet for page reference.

NO	DATE OF RECORD	NAME	GIVEN NAMES ABCDEFGH	GIVEN NAMES IJKLMNO	GIVEN NAMES PQRSTUWXYZ	BOOK	PAGE	BRIEF DESCRIPTION
#28879	Mar. 4, 86	City	of Greenville			12-L	45	Wilkins-Glenn Road Showing Easement required from W.W.
#28879	Mar. 4, 86	City	of Greenville			12-L	46	H. Wilkins-Glenn Road Showing Easement required from Evelyn
#28879	Mar. 4, 86	City	of Greenville			12-L	47	Clara Watts-Glenn Road Showing Easement required from B.J. & Sullivan-Glenn Road
#28879	Mar. 4, 86	City	of Greenville			12-L	53	Showing Easement required from Marie Moore-Glenn Road
#28879	Mar. 4, 86	City	of Greenville			12-L	54	Showing Easement required from Ben G. & Dorothy M. Singleton-Glenn Road
#28879	Mar. 4, 86	City	of Greenville			12-L	55	Showing Easement required from Eugene Johnson-Styles St.-Glenn Road
#28879	Mar. 4, 86	City	of Greenville			12-L	56	Showing Easement required from Artis & Barbera Jean Johnson-Glenn Rd.
#28879	Mar. 4, 86	City	of Greenville			12-L	57	Showing Easement required from Hurley Sr. & Wilbert Jr. Evans- Glenn Road
#28879	Mar. 4, 86	City	of Greenville			12-L	58	Showing Easement required from Wilbert Y. Bates-Glenn Road
#28879	Mar. 4, 86	City	of Greenville			12-L	59	Showing Easement Required from Marie of Willie L. Pasley, Sr. Glenn Road
#28879	Mar. 4, 86	City	of Greenville			12-L	61	Showing Easement required from Estate Catherine Dawson-Glenn Road
#28879	Mar. 4, 86	City	of Greenville			12-L	62	Showing Easement required from Ada Mimms-Glenn Road
#28879	Mar. 4, 86	City	of Greenville			12-L	63	Showing Easement required from Amie & Sarah Fant-Glenn Road
#28879	Mar. 4, 86	City	of Greenville			12-L	64	Showing Easement required from Eugene C. Brown-Glenn Rd.
#28879	Mar. 4, 86	City	of Greenville			12-L	65	Showing Easement required from Wilbur of Rebecca Choice-Glenn Road
#28879	Mar. 4, 86	City	of Greenville			12-L	66	Showing Easement required from Estate
#29811	Mar. 12, 86	City	of Greenville			12-M	6	Pinckney St.-Echols St.
#31839	Mar. 31, 86	City	of Greenville			12-N	88	Vernelle Norris Byrd etal-Glenn Rd. Showing Easement required from

(Continued Over)

